

MALDIVES LAND SURVEY AUTHORITY

MINISTRY OF HOUSING AND INFRASTRUCTURE
 Office (PABX): +(960) 3004300, Fax: +(960) 3004254
 Email: survey@housing.gov.mv
 Web: www.surveyofmaldives.gov.mv,
 Ameenee Magu, Maafannu, Male', 20392, Maldives.



CONTROL POINT DETAILS	Station Number	PSM 5833
Coordinate Information		
Geodetic	Grid	
WGS 84	UTM Zone 43	
Lat: 5°16'32.02191"N	E:	343518.583 m
Long: 73°35'16.58481"E	N:	583301.913 m
Ellp Height: -88.213	Orth Height:	+1.378m
Island Name: ISLAND A (LD1571)	Date:	06 APRIL 2021


Monument description & method of survey:

- Monument Type A as in Technical Brief
- Stainless steel plate fixed to concrete by Four bolts
- Horizontal coordinates fixed by GNSS Static survey.
- Vertical height corrected using tide prediction data (Hulhule)
- **PSM 5833 is 50mm above ground Level**

General site condition & access:

- Easily accessible area with wide angle of sky visibility
- Located approximately center of the Island A (LD1571)
- Situated at 15mts away from the rock boulder revetment from north end.

Owner: CT at THILAMAFUSHI PVT LTD

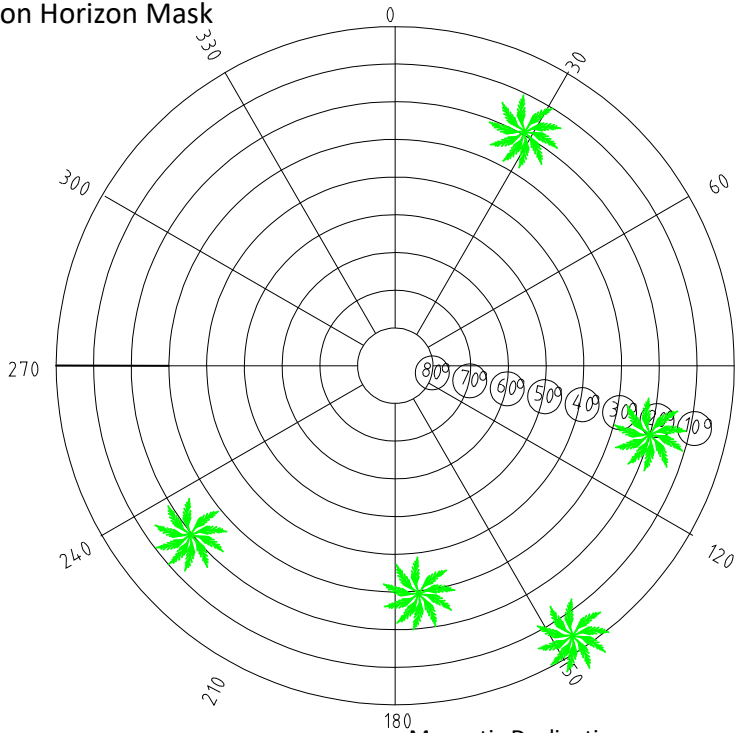


SITE INFORMATION

Station Number

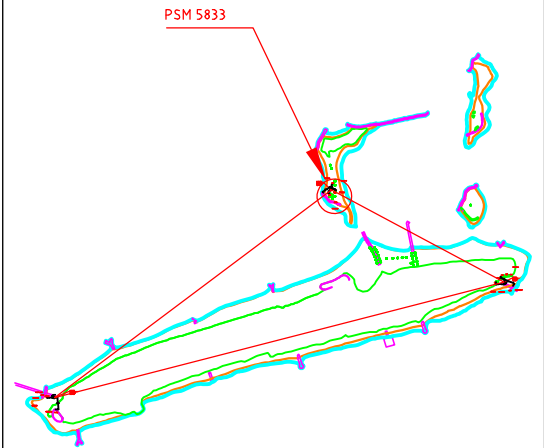
P	S	M	5	8	3	3
---	---	---	---	---	---	---

Station Horizon Mask

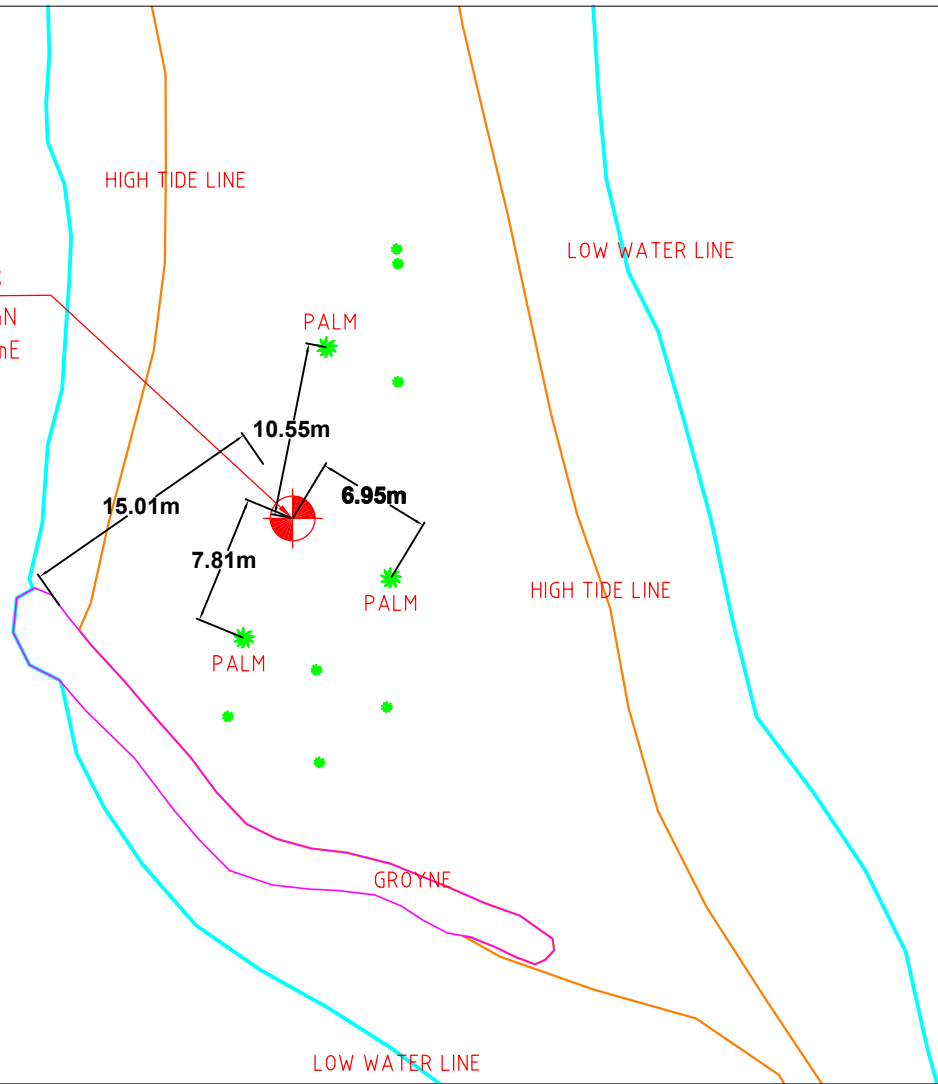


Height above Marker that horizon was mapped from 15 m

Magnetic Declination _____
 Declination applied to this figure?
 Yes No



PSM 5833
 583301.913 mN
 343518.583 mE
 +1.378 mMSL



Sketched by: Abulho

Scale: Not to Scale

Date: 06 APRIL 2021

MALDIVES LAND SURVEY AUTHORITY

MINISTRY OF HOUSING AND INFRASTRUCTURE
 Office (PABX): +(960) 3004300, Fax: +(960) 3004254
 Email: survey@housing.gov.mv
 Web: www.surveyofmaldives.gov.mv,
 Ameenee Magu, Maafannu, Male', 20392, Maldives.



CONTROL POINT DETAILS	Station Number	PSM 5834
Coordinate Information		
Geodetic	Grid	
WGS 84	UTM Zone 43	
Lat: 5°16'20.09080"N	E:	343031.483 m
Long: 73°35'00.79125"E	N:	582936.556 m
Ellp Height: -88.500	Orth Height:	+1.091m
Island Name: THILAMAAFUSHI (LD0879)	Date:	06 APRIL 2021







Monument description & method of survey:

- Monument Type A as in Technical Brief
- Stainless steel plate fixed to concrete by Four bolts
- Horizontal coordinates fixed by GNSS Static survey.
- Elevation reduced relative to ellipsoid height difference reference to PSM 5833 which was corrected to Meanwater level by tide prediction table.
- **PSM 5834 is 100mm Below ground Level**

General site condition & access:

- Easily accessible area with wide angle of sky visibility
- Located in South west end of the island.
- Situated at the starting end of the water villa jetty at western side of the island.
- Situated at 13.18m away from the lamppost at the starting end of the water villa jetty.

Owner: CT at THILAMAFUSHI PVT LTD

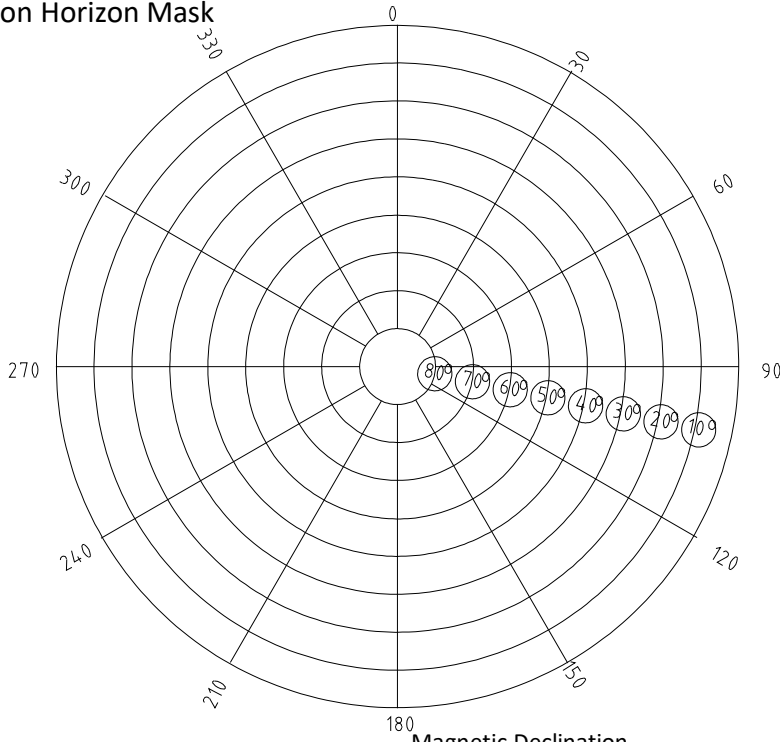
		
Bottom	North Height 1.5m / Distance 2m	East Height 1.5m / Distance 2m
		
Up Height 1.5m	South Height 1.5m / Distance 2m	West Height 1.5m / Distance 3m

SITE INFORMATION

Station Number

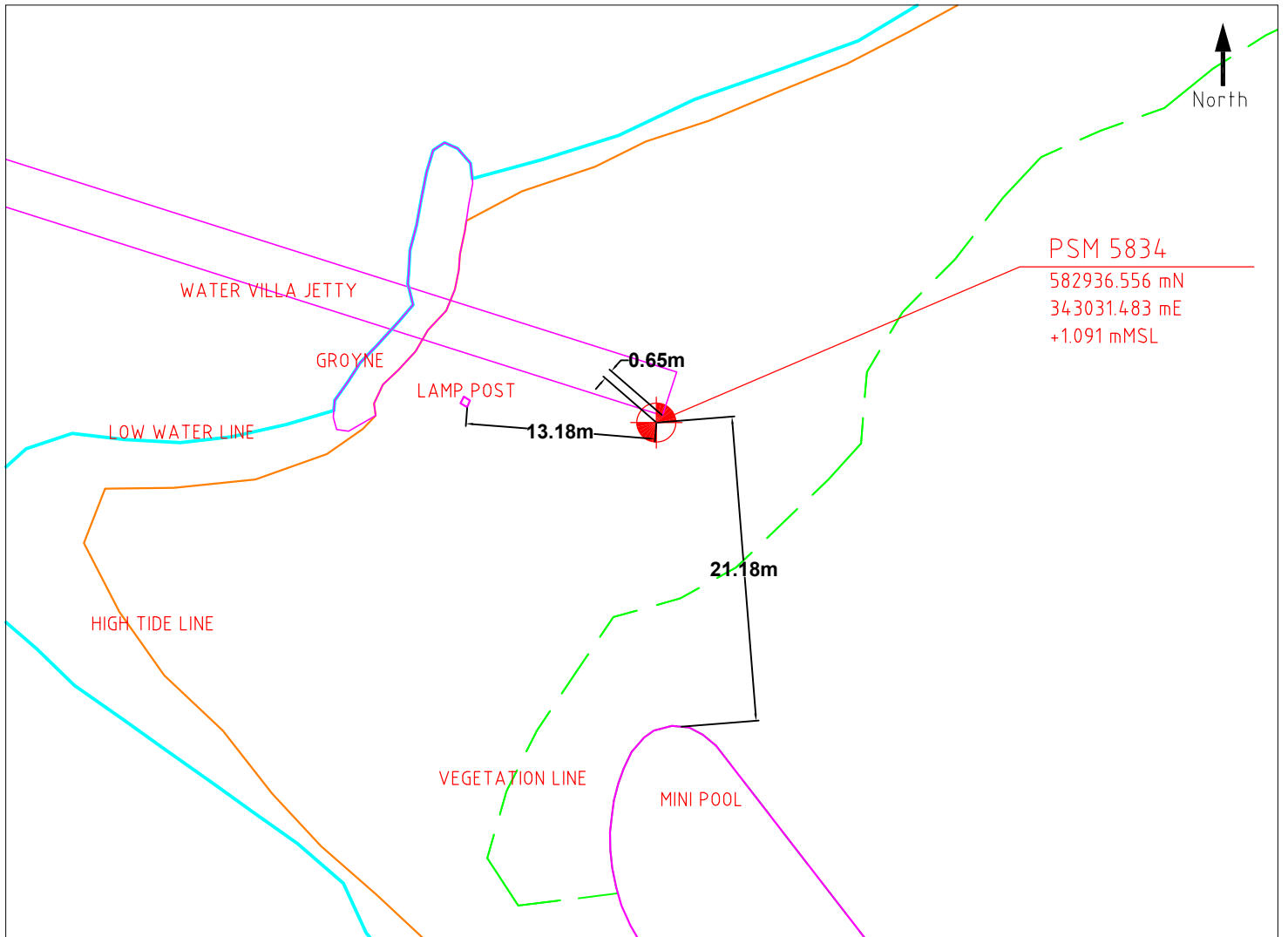
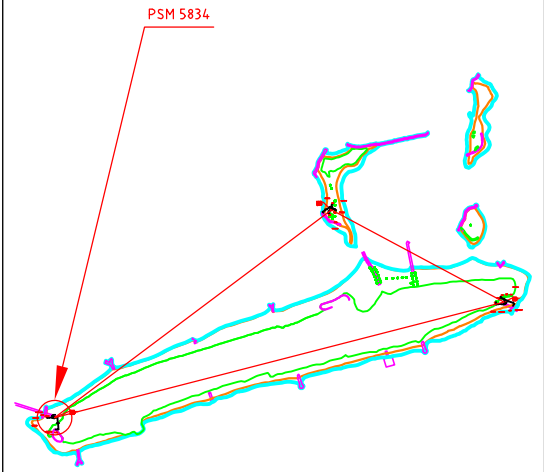
P	S	M	5	8	3	4
---	---	---	---	---	---	---

Station Horizon Mask



Height above Marker that horizon was mapped from: 1.5 m

Magnetic Declination _____
 Declination applied to this figure?
 Yes No



Sketched by: Abulho

Scale: Not to Scale

Date: 06 APRIL 2021

MALDIVES LAND SURVEY AUTHORITY

MINISTRY OF HOUSING AND INFRASTRUCTURE
 Office (PABX): +(960) 3004300, Fax: +(960) 3004254
 Email: survey@housing.gov.mv
 Web: www.surveyofmaldives.gov.mv,
 Ameenee Magu, Maafannu, Male', 20392, Maldives.



CONTROL POINT DETAILS	Station Number	PSM 5835
Coordinate Information		
Geodetic	Grid	
WGS 84	UTM Zone 43	
Lat: 5°16'26.77034"N	E: 343822.210 m	
Long: 73°35'26.45823"E	N: 583139.925 m	
Ellp Height: -88.235	Orth Height: +1.356	
Island Name: THILAMAAFUSHI (LD0879)	Date: 06 APRIL 2021	

Monument description & method of survey:

- Monument Type A as in Technical Brief
- Stainless steel plate fixed to concrete by Four bolts
- Horizontal coordinates fixed by GNSS Static survey.
- Elevation reduced relative to ellipsoid height difference , reference to PSM 5833 which was corrected to Meanwater level by tide prediction table (Hulhule)
- **PSM 5835 is 50mm above ground Level**

General site condition & access:

- Easily accessible area with wide angle of sky visibility
- Located in North east end of the island.
- Situating at the starting end of the water villa jetty at Northern side of the island.
- Situating at 17.34m away from the underneath rockboulder groyne of the water villa jetty at Northern side.

Owner: CT at THILAMAFUSHI PVT LTD



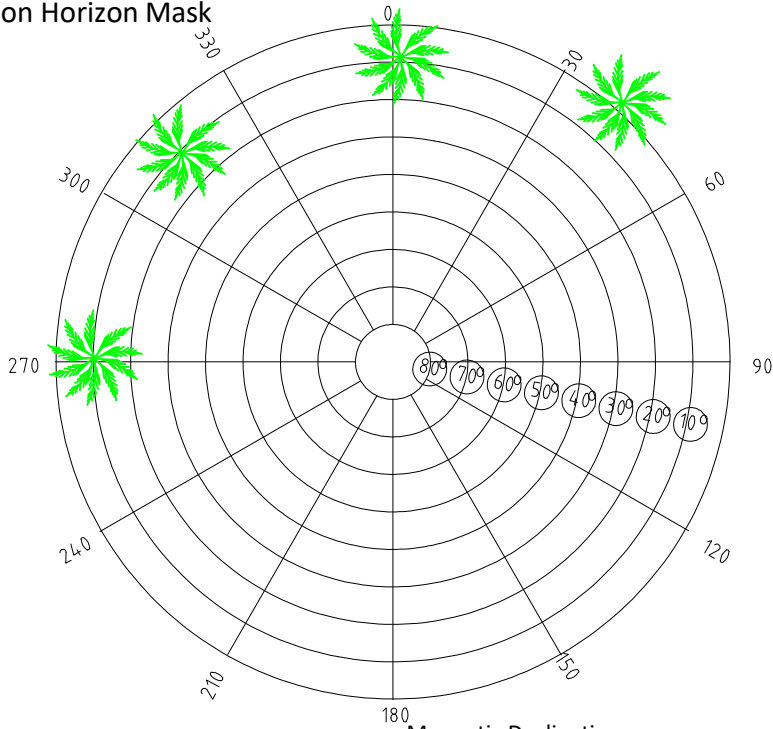
Bottom	North Height 1.5m / Distance 3m	East Height 1.5m / Distance 3m
Un Height 1.5m	South Height 1.5m / Distance 3m	West Height 1.5m / Distance 3m

SITE INFORMATION

Station Number

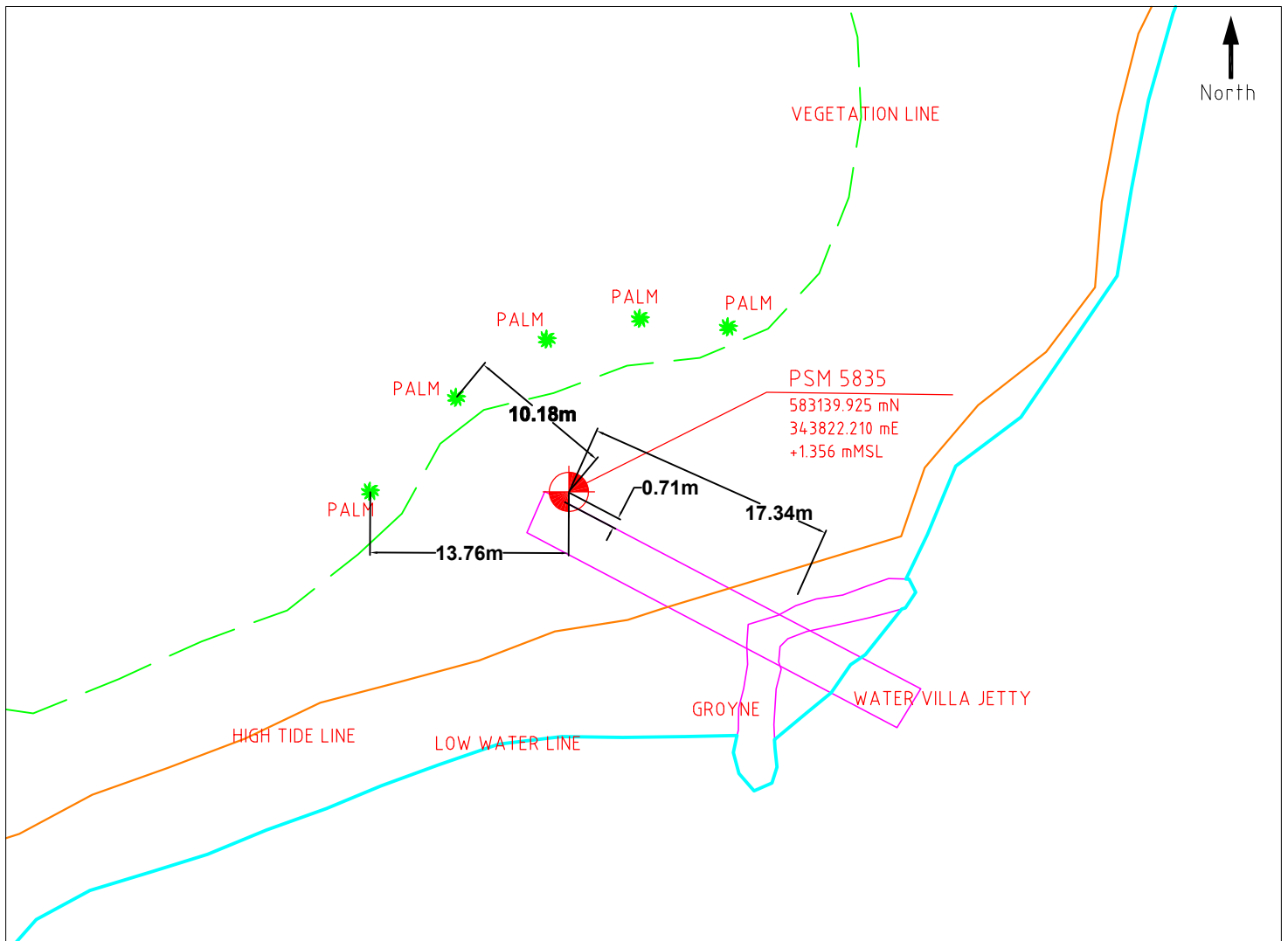
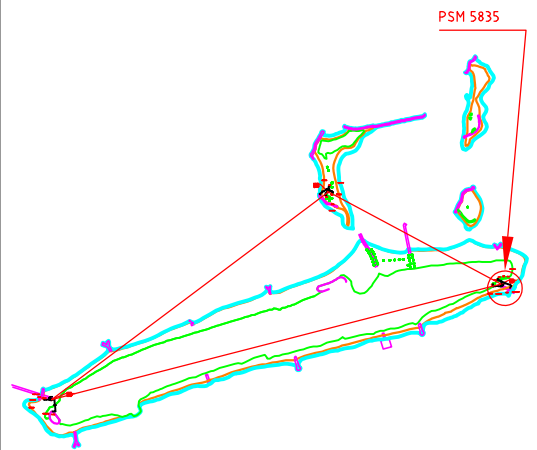
P	S	M	5	8	3	5
---	---	---	---	---	---	---

Station Horizon Mask



Height above Marker that horizon was manned from 1.5 m

Magnetic Declination _____
 Declination applied to this figure?
 Yes No



Sketched by: Abulho

Scale: Not to Scale

Date: 06 APRIL 2021